COMMUNITY OF NEMASKA

ICE COVER CONDITIONS
FLYOVER DATE: 03-19-2012

Hydro Québec

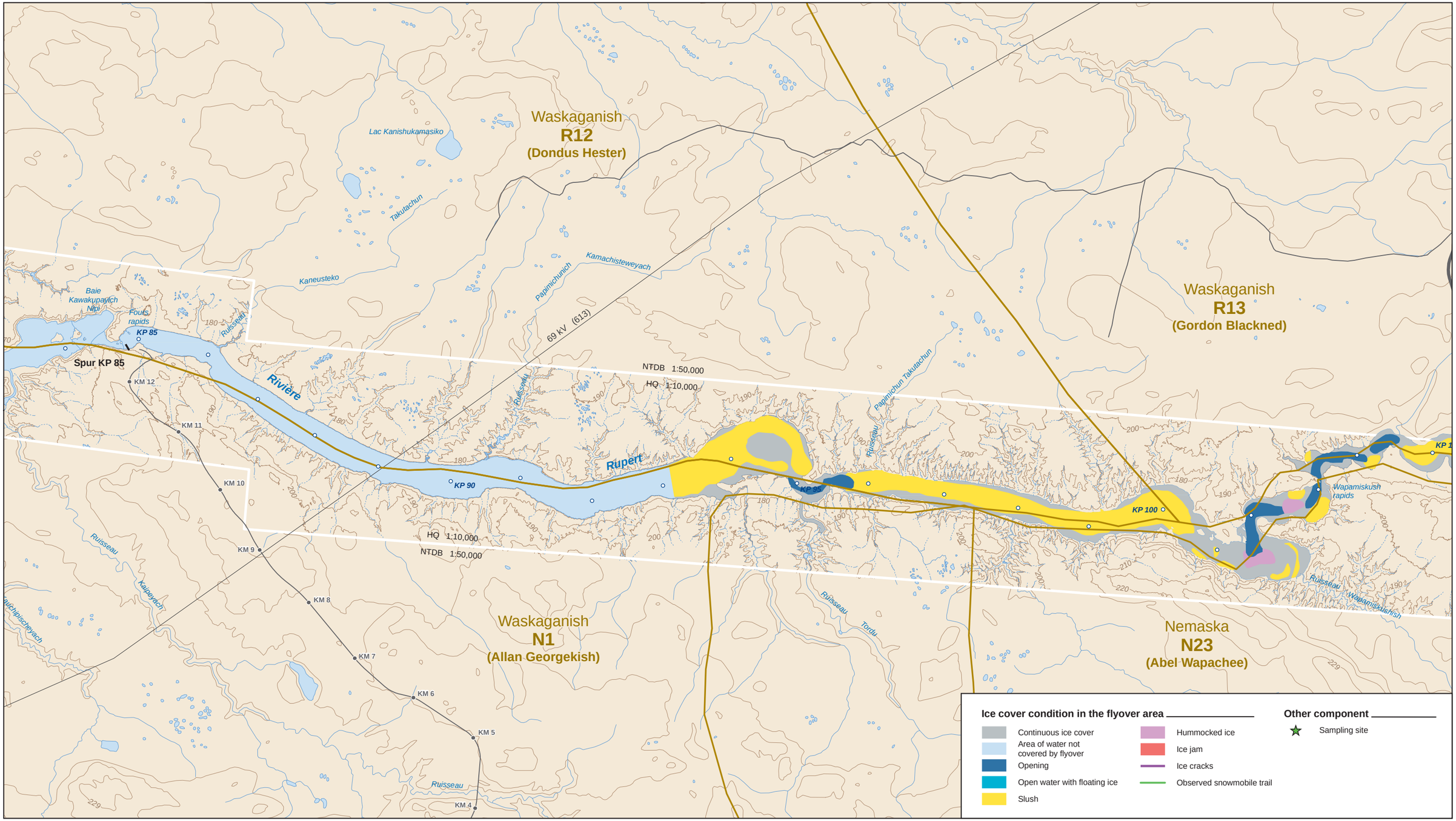

SHEET 06

Universal Transverse Mercator Projection, Zone 18
Reference area: NAD 1983
File: 6675_cm_1724_ice_Mars12_Nem_F06-15_F21_120327

Flyover done by:
Consultant representatives: Le Groupe-Conseil Lasalle inc.
Cree observers: Marcel Wapachee and Robert Capassisit

1:50,000

0 1 2 km

1 cm = 500 m

Eastmain-1-A/Sarcelle/Rupert Project

Ice cover monitoring
(March 2012)

COMMUNITY OF NEMASKA

ICE COVER CONDITIONS
FLYOVER DATE: 03-19-2012

Hydro Québec

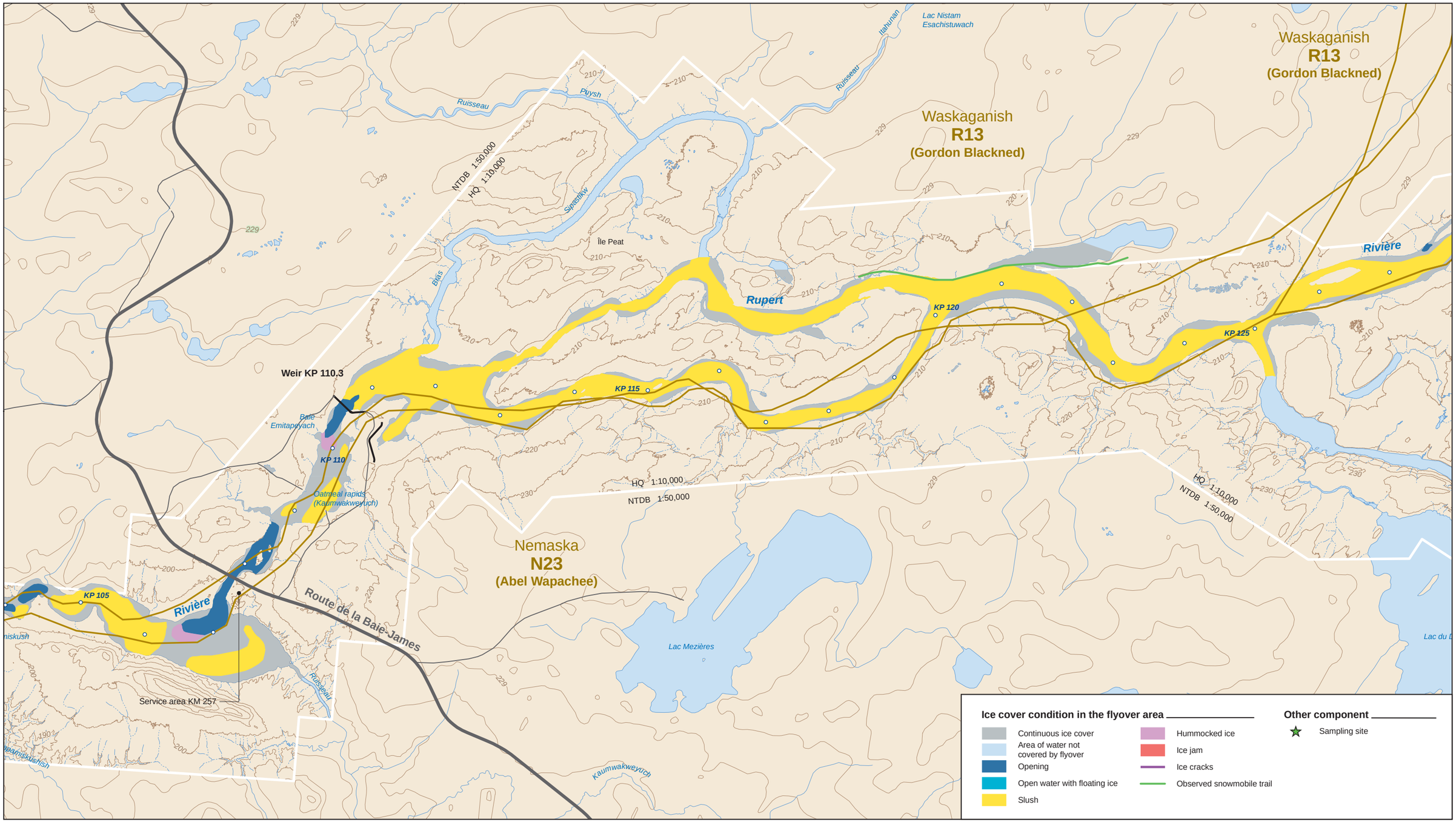

SHEET 07

Universal Transverse Mercator Projection, Zone 18
Reference area: NAD 1983
File: 6675_cm_1724_ice_Mars12_Nem_F06-15_F21_120327

Flyover done by:
Consultant representatives: Le Groupe-Conseil Lasalle inc.
Cree observers: Marcel Wapachee and Robert Capassisit

1:50,000

0 1 2 km

1 cm = 500 m

Eastmain-1-A/Sarcelle/Rupert Project

Ice cover monitoring
(March 2012)

COMMUNITY OF NEMASKA

ICE COVER CONDITIONS
FLYOVER DATE: 03-19-2012

Hydro Québec

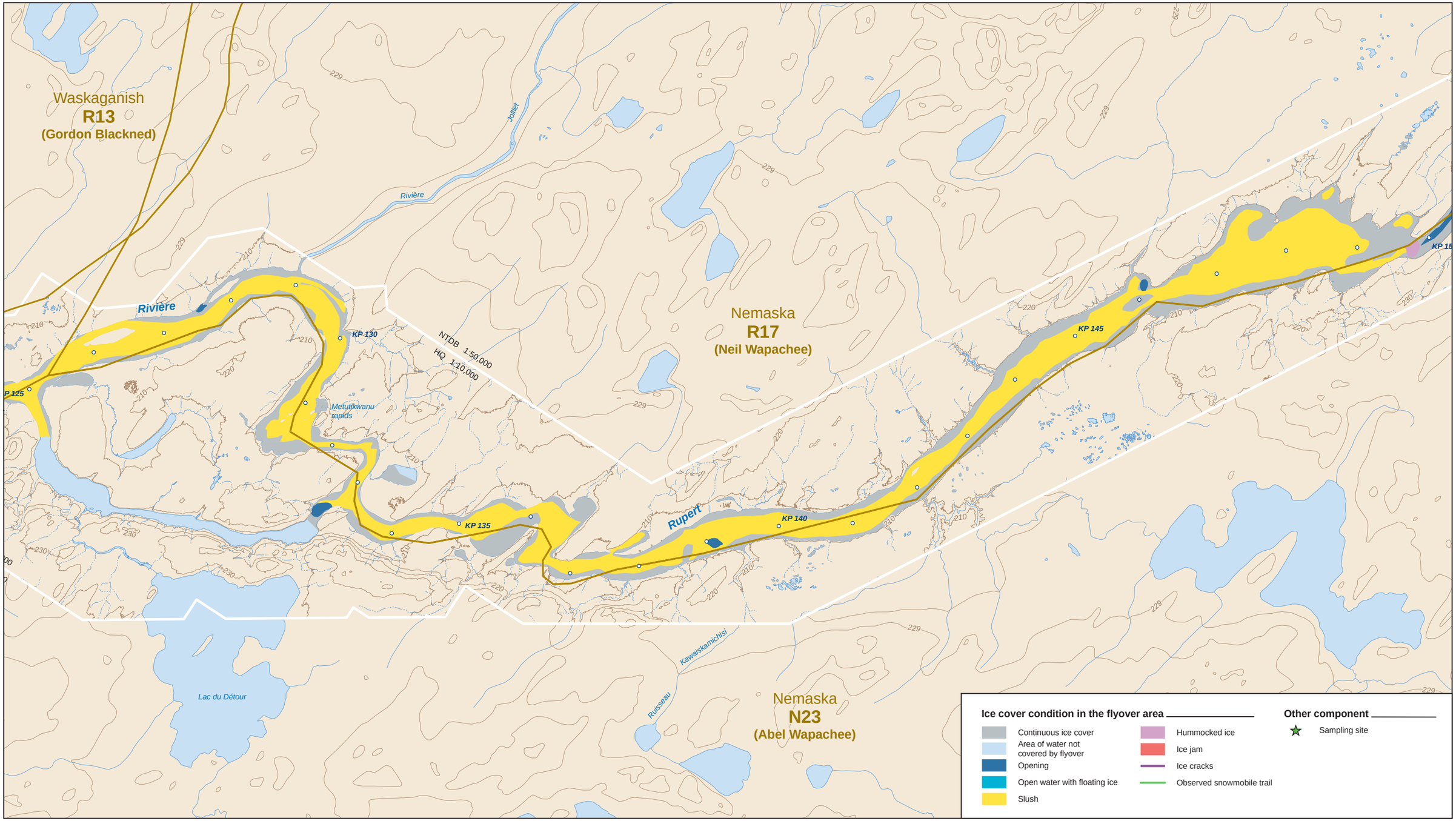

SHEET 08

Universal Transverse Mercator Projection, Zone 18
Reference area: NAD 1983
File: 6675_cm_1724_ice_Mars12_Nem_F06-15_F21_120327

Flyover done by:
Consultant representatives: Le Groupe-Conseil Lasalle inc.
Cree observers: Marcel Wapachee and Robert Capassisit

1:50,000

0 1 2 km

1 cm = 500 m

Eastmain-1-A/Sarcelle/Rupert Project

Ice cover monitoring
(March 2012)