

78° 42'

78° 41'

Eastmain-1-A Powerhouse and Rupert Diversion

### Aerial View of Rapids at KP 5 of the Rupert River

**Sources:**

Base: XEOS mosaic (resolution 40 cm), 2002

Mapping: GENIVAR inc.


File: 6675\_ge\_081\_209-1\_051118.fh10

0 0.17 0.34 km

MTM, Zone 10, NAD83

**Map 209-1**



December 2005



51° 30'

51° 29'

51° 29'

-  KP 5 Kilometre point
-  Direction of flow

78° 42'

78° 41'